King County

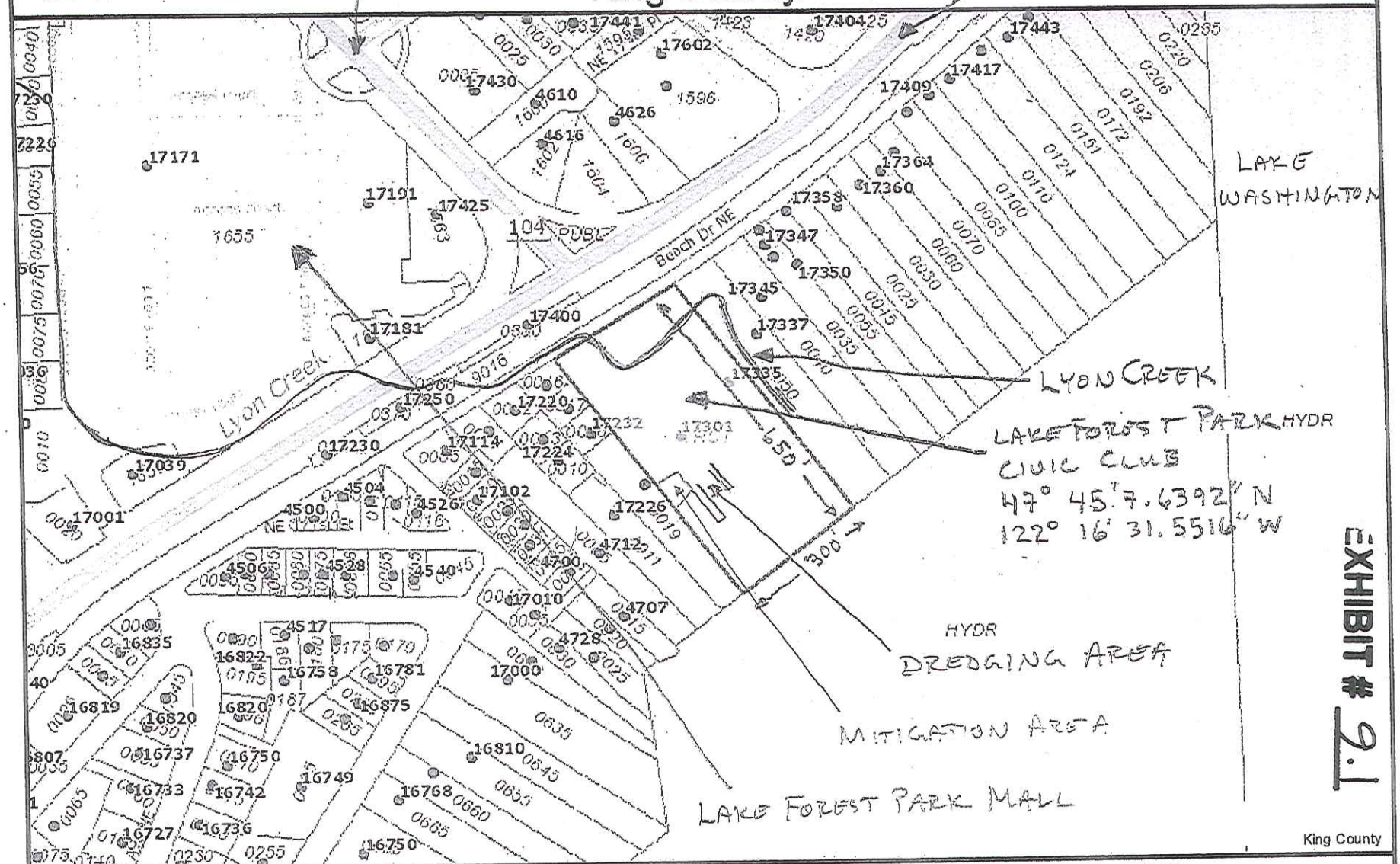

The information included on this map has been compiled by King County staff from a variety of sources and is subject to change without notice. King County makes no representations or warranties, express or implied, as to accuracy, completeness, timeliness, or rights to the use of such information. This document is not intended for use as a survey product. King County shall not be liable for any general, special, indirect, incidental, or consequential damages including, but not limited to, lost revenues or lost profits resulting from the use or misuse of the information contained on this map. Any sale of this map or information on this map is prohibited except by written permission of King County.

Date: 11/9/2015

N

King County GIS Center

RECEIVED
FEB 26 2016
City of Lake Forest Park

EXHIBIT # 9.1

SITE VICINITY MAP

RECEIVED
FEB 26 2016
City of Lake Forest Park

EXHIBIT # 9.2

Civic Club Mitigation Plants
Plant Legend

11/17/15

Botanical Name	Common Name
Trees	
1 Acer circinatum	Vine Maple
Shrubs	
2 Cornus sericea	Western Red or Red Osier Dogwood
3 Holodiscus discolor	Cream Bush, Ocean Spray
4 Mahonia aquifolium	Oregon Grape
5 Myrica californica	California Wax Myrtle or Bayberry
6 Salix purpurea 'Nana'	Dwarf Arctic Willow
7 Spiraea douglasii	Douglas' Spirea
8 Symphoricarpos albus	Snowberry
Perennials	
9 Fragaria chiloensis	Beach Strawberry, Sand Strawberry
Ferns	
10 Polystichum munitum	Western Sword Fern
Grasses	
11 Juncus patens 'Elk Blue'	Elk Blue Rush

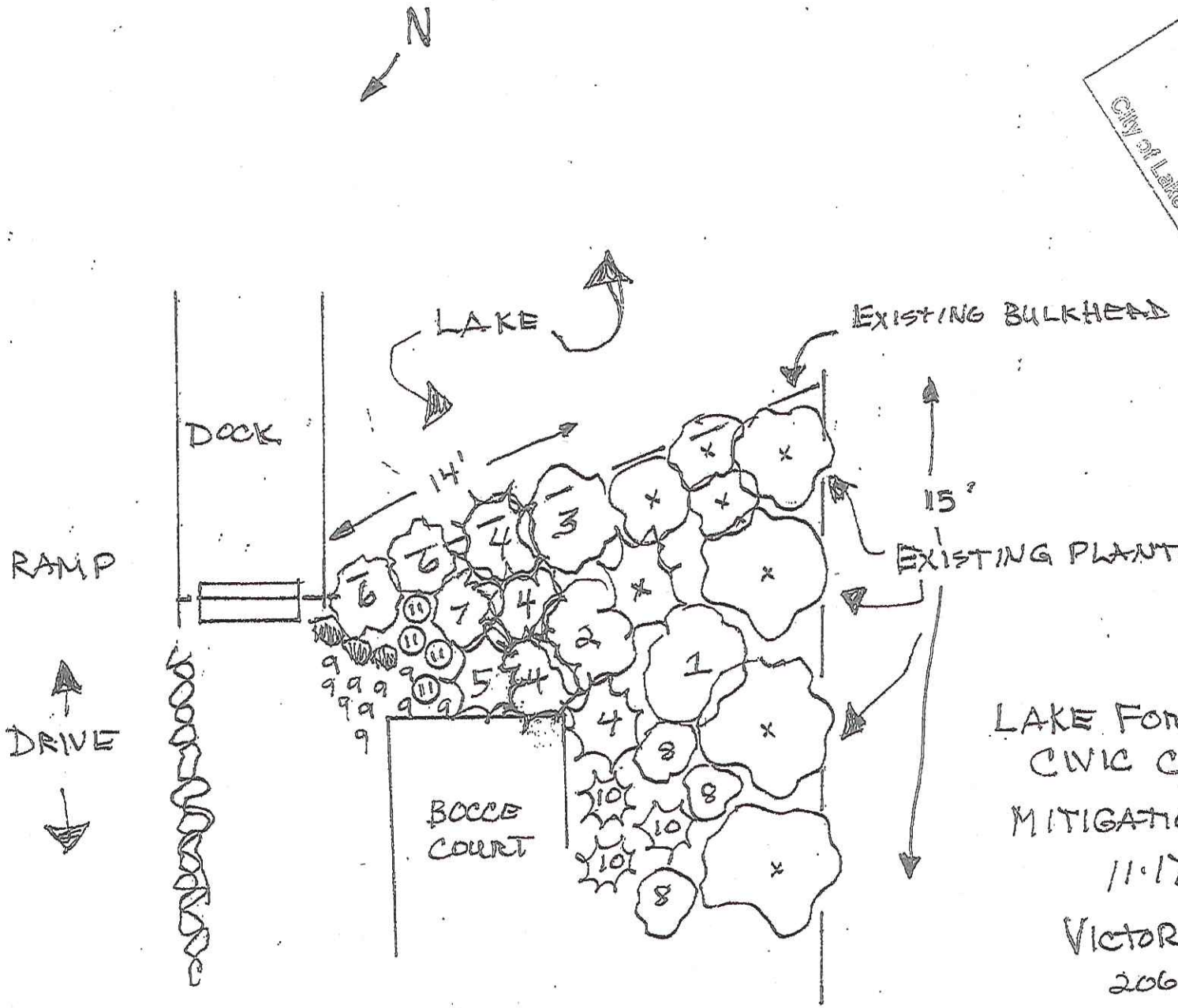

RECEIVED
FEB 26 2016
City of Lake Forest Park

EXHIBIT # 2.3

LAKE FOREST PARK
CIVIC CLUB
MITIGATION PLANTING
11·17·2015
VICTORIA GILLELAND
206·362·7850

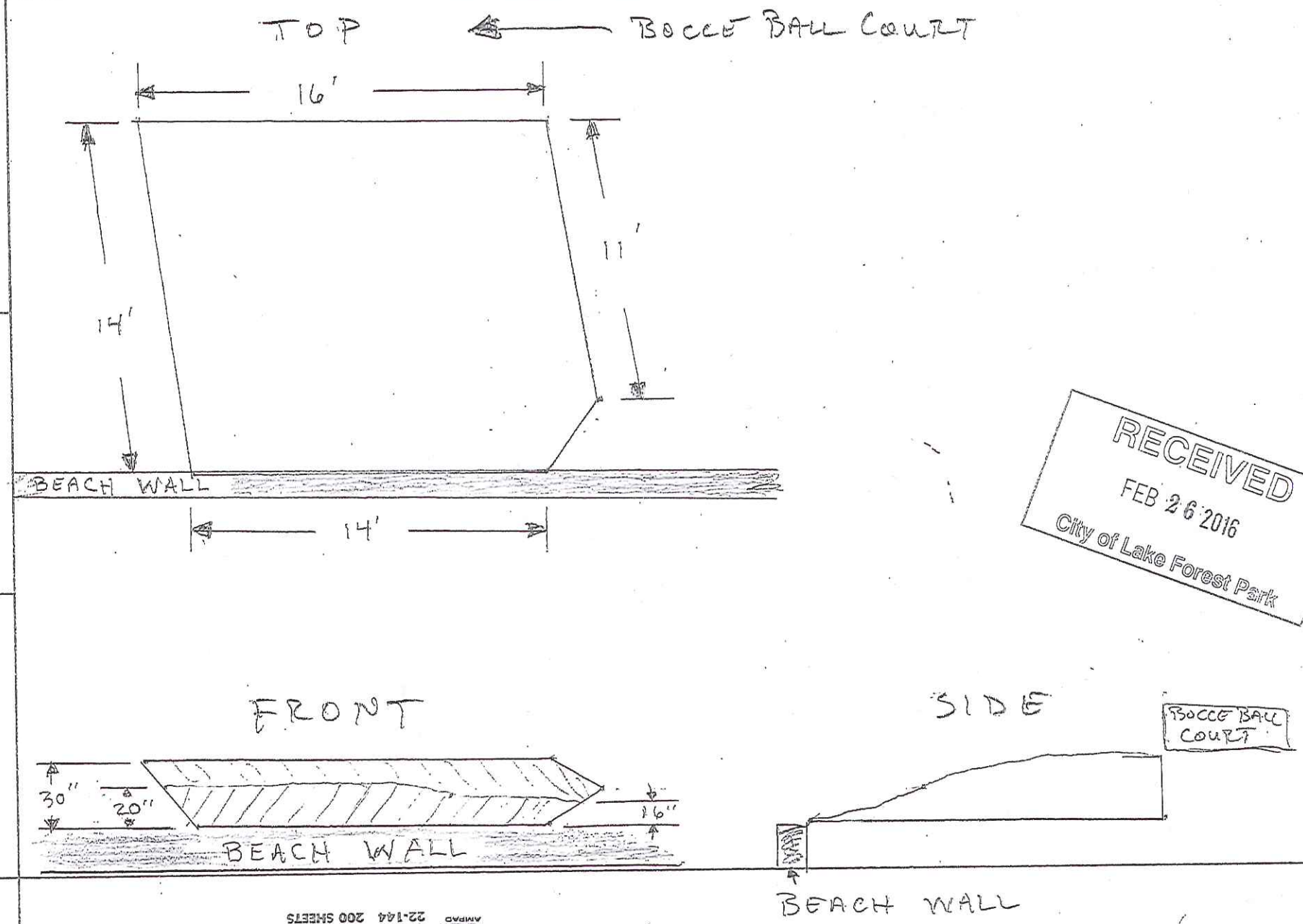

RECEIVED
FEB 26 2016
City of Lake Forest Park

EXHIBIT # 9.4

MITIGATION AREA MAP

AMPAD 22-141 50 SHEETS 22-142 100 SHEETS 22-144 200 SHEETS